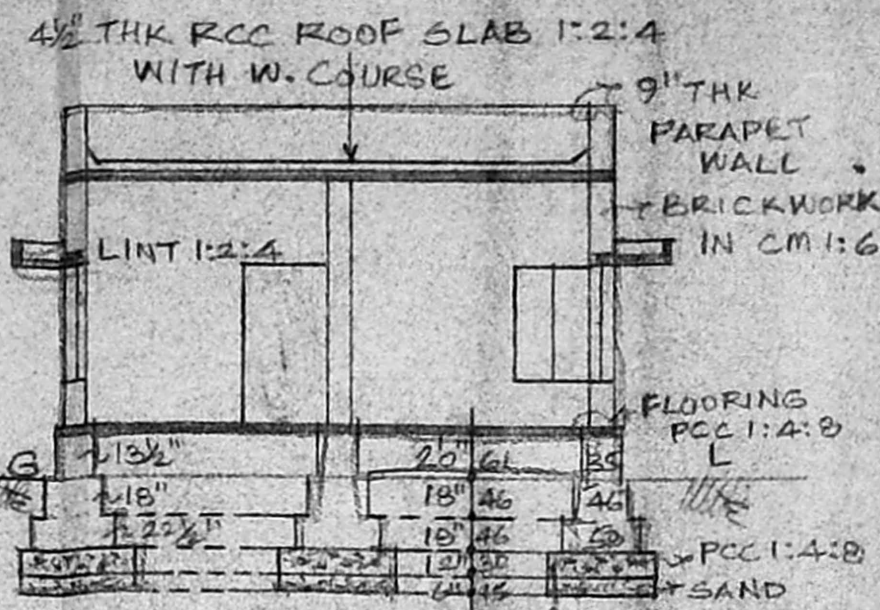
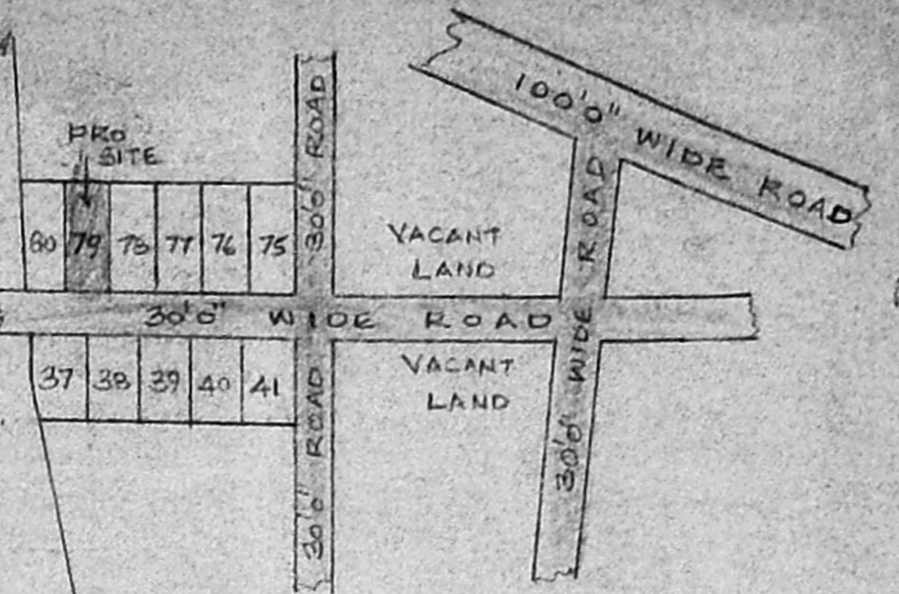


FRONT ELEVATION



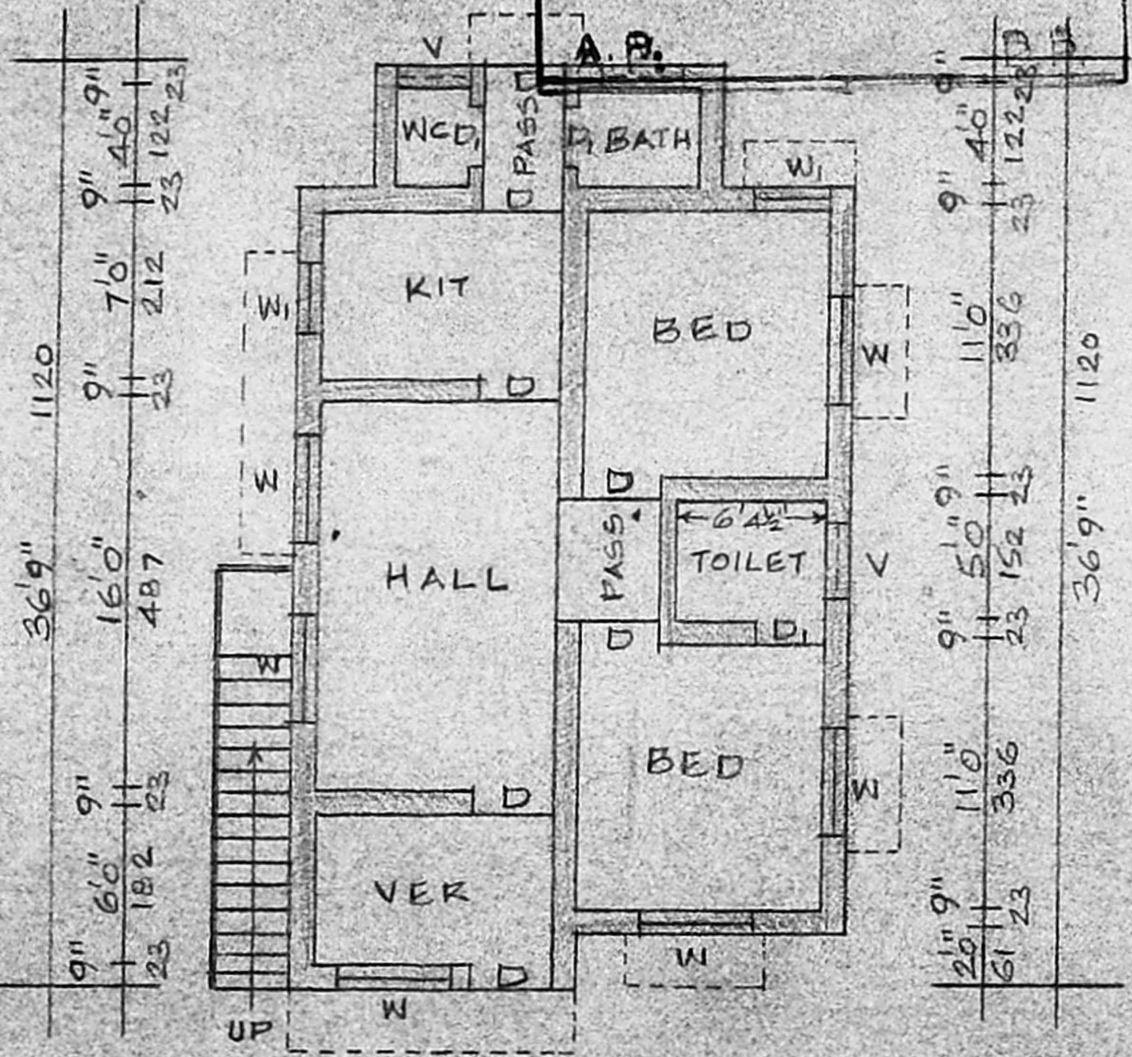
SECTION "AB"



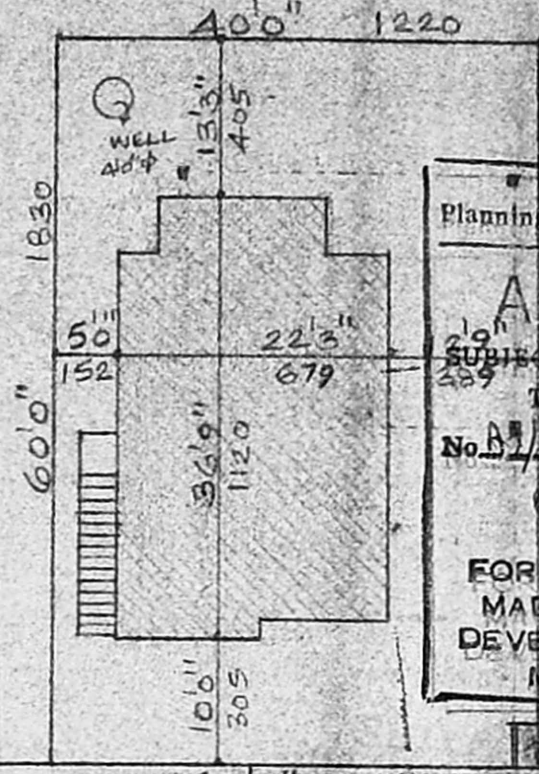
KEY PLAN

M.A. A [A] / P.P.N. /
 C.N. ... A. ... 4006/92 ...
 A St. ...
 Scrutiny Part I
 13/3
 19/3/92

STAIRCASE DETAILS		PLOT COVERAGE 31%	
WIDTH	30"	F.S.I. 0-31	
RISE	7"		
TREAD	10"		
REFERENCE		FT. IN.	CMS
D	DOOR	3'3" x 6'6"	100 x 200
D ₁	DOOR	2'6" x 6'6"	76 x 200
W	WINDOW	4'6" x 4'6"	137 x 137
W ₁	WINDOW	3'0" x 4'6"	91 x 137
V	VENT	3'0" x 2'0"	91 x 61
AREA		SQ. FT.	SQ. M.
PLOT		2400	222.96
PLINTH		754.62	70.10



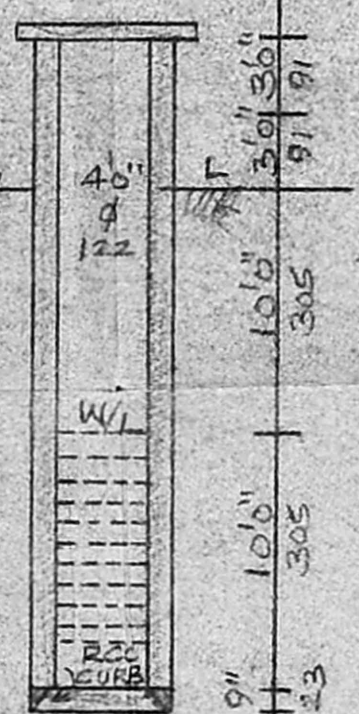
PLAN



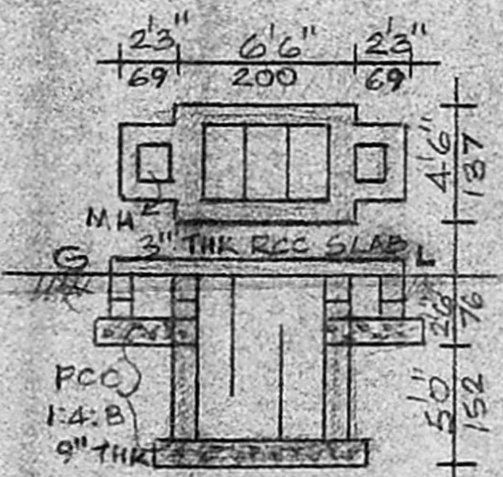
SITE PLAN

Planning Permit No. A/631/92
APPROVED
 SUBJECT TO THE CONDITIONS IN THIS OFFICE LETTER.
 No. A/406/92 Date: 06/92
 FOR MEMBER SECRETARY
 MADRAS METROPOLITAN
 DEVELOPMENT AUTHORITY
 MADRAS - 600 008

PROPOSED CONSTRUCTION AT
 PLOT NO. 79, IN S.NO. 21/2, 22/3, 6th STREET
 (ANDAL NAGAR EXTENSION)
 SARASWATHI NAGAR, NO. 154 MADIPAKKAM
 MADURA PUZTHIYAKKAM VILLAGE,
 ULLAGARAM TOWN PANCHAYAT, MADRAS.



WELL SECTION



SER. TANK DETAILS

SCALE 1:100

Plot area = 2400 sq. ft. = 222.96 m²
 Area covered (36.75 x 22.25) + (3 x 18) = 871.69 sq. ft. = 80.6 m²
 F.S.I. = $\frac{81}{222.96} = 0.36$
 Comp. 36%

C. GANESAN,
 LICENSED SURVEYOR,
 Alandur Municipality, Tambaram Municipality
 Ambattur Municipal Townsh'p.
 159, Kanneegar Street, Adambakkam
 MADRAS 600 088
 PHONE NO. 234 28 28.

OWNER

LICENSED SURVEYOR